

EAST COAST RAILWAY

Office of the
Chief Commercial Manager
Bhubaneswar

377

Commercial Circular No. 22(GC)/2016

Date.14.03.2016

Sub: Revision of Coaching and Goods distance between stations - Reg.

With the approval of Competent authority, inter station distances of following pairs of Junctions/Stations are hereby revised:

- 1) Bhadrak (BHC) to Jakhapura Jn (JKPR)
ECoR Distance Table No.1 Part-1 Page-1 has been revised and enclosed as Annexure-1
- 2) Jakhapura (JKPR) - Daitari (DATR)
ECoR Distance Table No.1 Part-1, Page-1 has been revised and enclosed as Annexure-2.(A), 2 (B), 2(C) & 2(D)
- 3) Jakhapura (JKPR) to Nergundi (NRG)
ECoR Distance Table No.1 Part-1, Page-2 has been revised and enclosed as Annexure-3
- 4) Nergundi Jn (NRG) to Cuttack Jn (CTC)
ECoR Distance Table No.1 Part-1, Page-2 has been revised and enclosed as Annexure-4
- 5) Nergundi Jn (NRG) - Salegaon (SQQ)
ECoR Distance Table No.1 Part-1, Page-3 has been revised and enclosed as Annexure-5 (A) & 5(B)
- 6) Rajathagarh Jn (RJGR) to Barang (BRAG)
ECoR Distance Table No.1 Part-1, Page-4 has been revised and enclosed as Annexure-6
- 7) Cuttack Jn (CTC) to Paradeep (PRDP)
ECoR Distance Table No.1 Part-1, Page-5 has been revised and enclosed as Annexure-7
- 8) Cuttack Jn(CTC) to Khurda Road Jn (KUR)
ECoR Distance Table No.1 Part-1, Page-6 has been revised and enclosed as Annexure-8.
- 9) Khurda Road Jn (KUR) to Puri (PURI)
ECoR Distance Table No.1 Part-1, Page-7 has been revised and enclosed as Annexure-9.
- 10) Khurda Road Jn (KUR) to Naupada Jn (NWP)
ECoR Distance Table No.1 Part-1, Page-8 & 9 has been revised and enclosed as Annexure-10.

Contd---P/02

11) Bobbili (VBL) to Salur (SALR)

ECoR Distance Table No.1 Part-1, Page-13 has been revised and enclosed as Annexure-11.

12) Koraput JN (KRPU) to Singapuram Road (SPRD)

ECoR Distance Table No.1 Part-1, Page-24 has been revised and enclosed as Annexure-12.

13) Talcher (TLHR) to Sambalpur Jn (SBP)

ECoR Distance Table No.1 Part-1, Page-27 has been revised and enclosed as Annexure-13

14) Gopalapatnam Jn (GPT) to Duvada (DVD)

Distance between GPT to DVD notified vide CCM/ECoR's Commercial Circular No.179(GC)/09 dtd.27.11.2009 is superseded and revised distance is enclosed as Annexure-14.

15) Simachalam North (SCMN) to Raw Material Unloading Yard, VSPS (RMUY)

SI No.1 of Annexure-1 to CCM/ECoR's Commercial Circular No.134(G)/2010 dtd.09.09.2010 is revised and enclosed as Annexure-15.

Consequent upon above changes in distance in Part -1 of the ECoR Distance Table No.1 (w.e.f-01.05.2003), necessary changes in Part-2 (Junction Distance Table) may be made wherever required.

All concerned to note and act accordingly.


(P.K.Samal)

Dy. Chief Commercial Manager (Claims & Freight)

No.RBS/194/Distance Table/Pt-IV/

Dt.14.03.2016

All Station Managers/ Goods Supervisors/Commercial Supervisors /Siding Clerks / Booking Clerk in Charges / Weigh Bridge Clerks / Clerk in Charges .

Copy for information and necessary action to the:-

COM:ECoR/SER/SECR/NR/NFR/ER/SR/SCR/WR/NER/CR/SWR/NCR/NWR/WCR/ ECR/KRly,**CCM:**SER/SECR/NR/NFR/ER/SR/SCR/WR/NER/CR/SWR/NCR/NWR/WC R/ECR/KRly.,**CFTM/ECoR,SDGM/ECoR/BBS,Chairman/RCT/BBS,Dy.CVO(T)/ECoR /BBS, Dy.COM(FOIS)/ECoR/BBS PO/RCT/BBS, Audit officer/BBS. Rates Section /CCM/ECoR/BBS -10 sets, CCM(PM&PS)/ECoR, PPM Cell/ECoR, CONSOLE Cell/ECoR **DRM:** KUR ,WAT SBP /ECoR,**Sr.DOM-** WAT,SBP,KUR/ ECOR, **Sr.DCM:**KUR, WAT/SBP /ECOR. **Dy.CCO/ECOR,FA & CAO/BBS:**E.Co.Rly, **FA & CAO(T)/BBS:**E.Co.Rly **Traffic Manager:** Visakhapatnam Port Trust, **Paradeep Port/ Paradeep.CRIS/NDLS, PRS/Kolkata, Chennai, Delhi, Secundrabad****


(P.K.Samal)

Dy. Chief Commercial Manager (Claims & Freight)

ANNEXURE-1

Distance in Kilometers Between Stations on Bhadrak-Jakhapura (B.G) Section (For coaching and Goods)

Stations	Bhadrak	Baudpur	Kapali Road P.H.	Kenduapada	Manjuri Road	Dulakha Patna(P.H.)	Baitaraini Rd.	Korai(BH)	Jajpur Keonjhar Road	Jakhapura Jn.
Bhadrak	-									
Baudpur	6.53									
Kapali Road P.H.	11.24	4.71								
Kenduapada	15.52	8.99	4.28							
Manjuri Road	22.45	15.92	11.21	6.93						
Dulakha Patna(P.H.)	26.66	20.13	15.42	11.14	4.21					
Baitaraini Rd.	31.9	25.37	20.66	16.38	9.45	5.24				
Korai(BH)	38.62	32.09	27.38	23.10	16.17	11.96	6.72			
Jajpur Keonjhar Road	43.54	37.01	32.30	28.02	21.09	16.88	11.64	4.92		
Jakhapura Jn.	51.39	44.86	40.15	35.87	28.94	24.73	19.49	12.77	7.85	

18.3.11/1


उपरोक्त तालिका (दूरी एवं भार) (km)
 Dy. Chief Commercial Manager (Goods) (CCM)
 एस्टेट सेक्टर, धनुषाबाजार-17
 East Coast Railway, Dhubaneswar-17

ANNEXURE-2 (A)

Distance in Kilometers from Jakhapura Jn to Sukinda Road (B.G)(For Coaching and Goods)
Via Main Line

From	To	Distance
Jakhapura Jn	Sukinda Road	7.39

18/11/16



उप मुख्य वाणिज्यिक प्रबन्धक (आयुक्त वाणिज्यिक प्रबन्धक)
Dy. Chief Commercial Manager (Claims/Freight)
प्रबन्धक सेवा, एस्टेब्लिशमेंट-17
East Coast Railway, Shubaneswar-17

ANNEXURE-2 (B)

Distance in Kilometers from Sukinda Road to Jakhapura Jn (B.G)
(For Coaching and Goods)
Via Fly over Line

From	To	Distance
Sukinda Road	Jakhapura Jn	9.90


12/14/316


300 गुणवाली फाइल नंबर (द्वारा एवं साक्षात्कार)
By, Chief Commercial Manager (Cargo Freight)
पुस्तक रेलवे, धुबानेस्वर-17
East Coast Railway, Dhubaneswar-17

ANNEXURE-2(C)

Distance in Kilometers Between stations on Sukinda Road –Tomka (B.G) for Coaching and Goods)			
Stations	Sukinda Road	Baguhuapal	Tomka
Sukinda Road	-	-	-
Baguhuapal	8.45	-	-
Tomka	17.00	8.55	-


19/11.3.16


उप मुख्य अधिकारी (आर.डी.आर.डी.)
Dy. Chief Commercial Manager (Road/Road)
पुस्तक खंड, धनुषवाट-17
East Coast Railway, Dhनुषवाट-17

ANNEXURE-2 (D)

Distance in Kilometers Between stations on Tomka –Daitari (B.G) section for Coaching and Goods)		
Stations	Tomka	Daitari
Tomka	-	-
Daitari	8.00	-

14/3/24



30 मुद्रा नमिन् (मोडरन मन्त्रालय)
Dy. Chief Commercial Manager (Claims/Finance)
मुद्रा नमिन्, मुद्रा नमिन्-17
East Coast Railway, Shubaneswar-17

ANNEXURE-3

**Distance in Kilometers Between Stations on Jakhapura-Nergundi (B.G) section
(For coaching and Goods)**

Stations	Jakhapura	Jenapur	New Garh Madhupur	Haridaspur	Dhanmandal	Barithengarh (PH)	Byree	Sri Jhadeswar ph	Kapilas Road	Nergundi Jn
Jakhapura	-									
Jenapur	7.84	-								
New Garh Madhupur	13.66	5.82	-							
Haridaspur	23.52	15.68	9.86	-						
Dhanmandal	28.54	20.7	14.88	5.02	-					
Barithengarh (PH)	34.94	27.1	21.28	11.42	6.4	-				
Byree	39.35	31.51	25.69	15.83	10.81	4.41	-			
Sri Jhadeswar ph	42.45	34.61	28.79	18.93	13.91	7.51	3.1	-		
Kapilas Road	49.26	41.42	35.6	25.74	20.72	14.32	9.91	6.81	-	
Nergundi Jn	53.45	45.61	39.79	29.93	24.91	18.51	14.1	11	4.19	-

14.3.16


 Dy. Chief Commercial Manager (Commercial) (PH)
 रेलवे स्टेशन, धनमंडल-17
 East Coast Railway, Shubaneswar-17

ANNEXURE-4

Distance In Kilometres between Stations on Nergundi- Cuttack
(B.G) Section (For Coaching and Goods)

Stations	Nergundi Jn	Manguli- Choudwar PH	Kendrapara Road	Cuttack
Nergundi Jn	-			
Manguli- Choudwar PH	2.46			
Kendrapara Road	6.53	4.07		
Cuttack	10.69	8.23	4.16	

19/11/2016

ଅଧ୍ୟକ୍ଷ ଶାସନ (ପ୍ରଶାସନ ଓ ଉପାଦାନ))
Dy. Chief Commercial Manager (Demand/Finance)
ପ୍ରଦୀପ୍ତ ରେଲ୍‌ବେ, ଧନସିଂହପୁର-17
East Coast Railway, Bhubaneswar-17

ANNEXURE-5 (A)

Distance in Kilometers from Nergundi to Salegaon (B.G) (For Coaching and Goods)
Via Main line

From	To	Distance
Nergundi Jn	Salegaon	2.56

14.3.16


14.3.16
सुभाष चौधरी (अधीक्षक प्रमुख)
Dy. Chief Commercial Manager (Commercial)
प्रधान कार्यालय, बंगलूर-17
East Coast Railway, Bhubaneswar-17

ANNEXURE-5 (B)

Distance in Kilometers from Salegaon to Nergundi (B.G) (For Coaching and Goods)
Via Fly over Line

From	To	Distance
Salegaon	Nergundi Jn	3.67


14.3.16


By: Chief Commercial Manager (Coaching & Goods)
East Coast Railway, Bhubaneswar

Distance In Kilometers between Stations on Cuttack-Paradeep (B.G) section (For coaching and Goods)
ANNEXURE-7

Stations	Cuttack	Mattagajapur	Kandarpur	Badakhandlaita	Raghunath Pur	Banabihari Gwalipur Ph	Gorakhnath	Jhankada Sarala Road	Nimakana Passenger Halt	Rahama	Badabandha	Bagadia PH	Paradeep
Cuttack	-												
Mattagajapur	6.25												
Kandarpur	16.44	10.19											
Badakhandlaita	24.25	18.00	7.81										
Raghunath Pur	31.53	25.28	15.09	7.28									
Banabihari Gwalipur Ph	37.25	31.00	20.81	13.00	5.72								
Gorakhnath	44.25	38.00	27.81	20.00	12.72	7.00							
Jhankada Sarala Road	49.5	43.25	33.06	25.25	17.97	12.25	5.25						
Nimakana Passenger Halt	56.34	50.09	39.90	32.09	24.81	19.09	12.09	6.84					
Rahama	59.89	53.64	43.45	35.64	28.36	22.64	15.64	10.39	3.55				
Badabandha	72.15	65.90	55.71	47.90	40.62	34.90	27.90	22.65	15.81	12.26			
Bagadia PH	79.53	73.28	63.09	55.28	48	42.28	35.28	30.03	23.19	19.64	7.38		
Paradeep	82.92	76.67	66.48	58.67	51.39	45.67	38.67	33.42	26.58	23.03	10.77	3.39	

14.3.11


 By Chief Commercial Manager (Goods)
 Station, Cuttack-17
 East Coast Railway, Bhubaneswar-17

Distance in Kilometres Between Stations on Cuttack- Khurda Road (B.G.) Section (for Coaching and Goods)

ANNEXURE-8

Stations	Cuttack	Kathajori PH	Gopalpur Balikuda	Barang	Patia Ph	Mancheswar	Vanivihr PH	Bhubaneswar	Lingaraj Temple Road PH	Retang	Khurda Road Jn.
Cuttack	-										
Kathajori PH	1.72	-									
Gopalpur Balikuda	4.25	2.53	-								
Barang	11.41	9.69	7.16	-							
Patia Ph	18.01	16.29	13.76	6.60	-						
Mancheswar	20.92	19.2	16.67	9.51	2.91	-					
Vanivihr PH	24.28	22.56	20.03	12.87	6.27	3.36	-				
Bhubaneswar	27.53	25.81	23.28	16.12	9.52	6.61	3.25	-			
Lingaraj Temple Road PH	32.17	30.45	27.92	20.76	14.16	11.25	7.89	4.64	-		
Retang	39.13	37.41	34.88	27.72	21.12	18.21	14.85	11.6	6.96	-	
Khurda Road Jn.	46.59	44.87	42.34	35.18	28.58	25.67	22.31	19.06	14.42	7.46	-

14.3.12


 Dy. Chief Commercial Officer (Passenger)
 East Coast Railway, Bhubaneswar-17

ANNEXURE-9

Distance in Kilometres Between stations on Khurda Road-Puri (B.G) section (for Coaching and Goods)

Stations	Khurda Road Jn.	Haripurgram PH	Motari Halt	Kanas Road	Delang	Jenapur Road PH	Birpurusothampur	SakhiGopal	Jankideipur PH	Malatipatpur	Puri
Khurda Road Jn.											
Haripurgram PH	2.66										
Motari Halt	8.16	5.50									
Kanas Road	11.45	8.79	3.29								
Delang	15.29	12.63	7.13	3.84							
Jenapur Road PH	18.2	15.54	10.04	6.75	2.91						
Birpurusothampur	21.82	19.16	13.66	10.37	6.53	3.62					
SakhiGopal	27.38	24.72	19.22	15.93	12.09	9.18	5.56				
Jankideipur PH	33.48	30.82	25.32	22.03	18.19	15.28	11.66	6.10			
Malatipatpur	36.43	33.77	28.27	24.98	21.14	18.23	14.61	9.05	2.95		
Puri	43.55	40.89	35.39	32.10	28.26	25.35	21.73	16.17	10.07	7.12	

14.5.16

[Signature]
 Dy. Chief Commercial Manager (Goods) (B.G.)
 Railway Station, Bhubaneswar-17
 Email: Goods_Railway@bhubaneswar-17

Distance in Kilometers Between stations on Khurda Road- Naupada (B.G) section (For Coaching and Goods)

Stations	Khurda Road Jn	Argul (PH)	Kaipadar Road	Dhaulimuhan (PH)	Tapang	Galabai (PH)	Nirakarapur	Bhusandpur	Mukteswar puri PH	Kalupara Ghat	Kuhuri	Gangadharpur	Solari	Balugaon	Chilka	Kalajai PH	Khallikot	Rambha	
Khurda Road Jn																			
Argul (PH)	5.23																		
Kaipadar Road	9.16	3.93																	
Dhaulimuhan Ph	13.74	8.51	4.58																
Tapang	17.81	12.58	8.65	4.07															
Galabai PH	22.4	17.17	13.24	8.66	4.59														
Nirakarapur	25.78	20.55	16.62	12.04	7.97	3.38													
Bhusandpur	33.36	28.13	24.20	19.62	15.55	10.96	7.58												
Mukteswarpuri PH	38.9	33.67	29.74	25.16	21.09	16.50	13.12	5.54											
Kalupara Ghat	43.26	38.03	34.10	29.52	25.45	20.86	17.48	9.9	4.36										
Kuhuri	49.96	44.73	40.80	36.22	32.15	27.56	24.18	16.6	11.06	6.70									
Gangadharpur	57.9	52.67	48.74	44.16	40.09	35.50	32.12	24.54	19.00	14.64	7.94								
Solari	63.06	57.83	53.90	49.32	45.25	40.66	37.28	29.7	24.16	19.80	13.10	5.16							
Balugaon	70.88	65.65	61.72	57.14	53.07	48.48	45.10	37.52	31.98	27.62	20.92	12.98	7.82						
Chilka	77.99	72.76	68.83	64.25	60.18	55.59	52.21	44.63	39.09	34.73	28.03	20.09	14.93	7.11					
Kalijai- PH	83.28	78.05	74.12	69.54	65.47	60.88	57.50	49.92	44.38	40.02	33.32	25.38	20.22	12.40	5.29				
Khallikota	88.06	82.83	78.90	74.32	70.25	65.66	62.28	54.7	49.16	44.80	38.10	30.16	25.00	17.18	10.07	4.78			
Rambha	99.13	93.90	89.97	85.39	81.32	76.73	73.35	65.77	60.23	55.87	49.17	41.23	36.07	28.25	21.14	15.85	11.07		
Humma	110.18	104.95	101.02	96.44	92.37	87.78	84.40	76.82	71.28	66.92	60.22	52.28	47.12	39.30	32.19	26.90	22.12	11.05	
Ganjam	116.53	111.30	107.37	102.79	98.72	94.13	90.75	83.17	77.63	73.27	66.57	58.63	53.47	45.65	38.54	33.25	28.47	17.40	
Chatrapur Court PH	124.33	119.10	115.17	110.59	106.52	101.93	98.55	90.97	85.43	81.07	74.37	66.43	61.27	53.45	46.34	41.05	36.27	25.20	
Chatrapur	125.34	120.11	116.18	111.60	107.53	102.94	99.56	91.98	86.44	82.08	75.38	67.44	62.28	54.46	47.35	42.06	37.28	26.21	
Narasimhapur Ph	131.23	126.00	122.07	117.49	113.42	108.83	105.45	97.87	92.33	87.97	81.27	73.33	68.17	60.35	53.24	47.95	43.17	32.10	
Jagannathapur	137.92	132.69	128.76	124.18	120.11	115.52	112.14	104.56	99.02	94.66	87.96	80.02	74.86	67.04	59.93	54.64	49.86	38.79	
Brahmapur	146.79	141.56	137.63	133.05	128.98	124.39	121.01	113.43	107.89	103.53	96.83	88.89	83.73	75.91	68.80	63.51	58.73	47.66	
Golantra	157.33	152.10	148.17	143.59	139.52	134.93	131.55	123.97	118.43	114.07	107.37	99.43	94.27	86.45	79.34	74.05	69.27	58.20	
Suria Road	162.65	157.42	153.49	148.91	144.84	140.25	136.87	129.29	123.75	119.39	112.69	104.75	99.59	91.77	84.66	79.37	74.59	63.52	
Ichhapuram	171.01	165.78	161.85	157.27	153.20	148.61	145.23	137.65	132.11	127.75	121.05	113.11	107.95	100.13	93.02	87.73	82.95	71.88	
Jhadupudi	182.87	177.64	173.71	169.13	165.06	160.47	157.09	149.51	143.97	139.61	132.91	124.97	119.81	111.99	104.88	99.59	94.81	83.74	
Sompeta	189.03	183.80	179.87	175.29	171.22	166.63	163.25	155.67	150.13	145.77	139.07	131.13	125.97	118.15	111.04	105.75	100.97	89.90	
Baruva	198.39	193.16	189.23	184.65	180.58	175.99	172.61	165.03	159.49	155.13	148.43	140.49	135.33	127.51	120.40	115.11	110.33	99.26	
Mandasas Road	207.69	202.46	198.53	193.95	189.88	185.29	181.91	174.33	168.79	164.43	157.73	149.79	144.63	136.81	129.70	124.41	119.63	108.56	
Summadevi	214.07	208.84	204.91	200.33	196.26	191.67	188.29	180.71	175.17	170.81	164.11	156.17	151.01	143.19	136.08	130.79	126.01	114.94	
Palasa	220.71	215.48	211.55	206.97	202.90	198.31	194.93	187.35	181.81	177.45	170.75	162.81	157.65	149.83	142.72	137.43	132.65	121.58	
Pundi	233.0	227.77	223.84	219.26	215.19	210.60	207.22	199.64	194.10	189.74	183.04	175.10	169.94	162.12	155.01	149.72	144.94	133.87	
Routhpuram PH	239.23	234.00	230.07	225.49	221.42	216.83	213.45	205.87	200.33	195.97	189.27	181.33	176.17	168.35	161.24	155.95	151.17	140.10	
Naupada Jn.	246.24	241.01	237.08	232.50	228.43	223.84	220.46	212.88	207.34	202.98	196.28	188.34	183.18	175.36	168.25	162.96	158.18	147.11	

24.3.24

Commercial Manager (Claims & Freight)
 पूर्वतः रेलवे, धनशंकर, 27

Distance in Kilometers Between stations on Khurda Road - Nayapada (B.S.) Section For Coaching and Goods

ANNEXURE-10

Stations	Humma	Ganjam	Chatrapur Court PH	Chatrapur	Narasimhapur Ph	Jagannathpur	Brahmapur	Golantra	Surla Road	Ichchapuram	Jhadupudi	Sompeta	Baruva	Mandasa Road	Summadevi	Palasa	Pundi	Routhpuram PH	Naupada Jn.
Khurda Road Jn																			
Argui (PH)																			
Kaipadar Road																			
Dhaulmuhun Ph																			
Tapang																			
Golebal PH																			
Nirakarapur																			
Bhusandpur																			
Muktaswarpur PH																			
Kalupara Ghat																			
Kuhuri																			
Gangadharapur																			
Solar																			
Balugaon																			
Chilka																			
Kaliji- PH																			
Khalikota																			
Rambha																			
Humma																			
Ganjam	6.35																		
Chatrapur Court PH	14.15	7.80																	
Chatrapur	15.16	8.81	1.01																
Narasimhapur Ph	21.05	14.70	6.90	5.89															
Jagannathpur	27.74	21.39	13.59	12.58	6.69														
Brahmapur	36.61	30.26	22.46	21.45	15.56	8.87													
Golantra	47.15	40.80	33.00	31.99	26.10	19.41	10.54												
Surla Road	52.47	46.12	38.32	37.31	31.42	24.73	15.86	5.32											
Ichchapuram	60.83	54.48	46.68	45.67	39.78	33.09	24.22	13.68	8.36										
Jhadupudi	72.69	66.34	58.54	57.53	51.64	44.95	36.08	25.54	20.22	11.86									
Sompeta	78.85	72.50	64.70	63.69	57.80	51.11	42.24	31.70	26.38	18.02	6.16								
Baruva	88.21	81.86	74.06	73.05	67.16	60.47	51.60	41.06	35.74	27.38	15.52	9.36							
Mandasa Road	97.51	91.16	83.36	82.35	76.46	69.77	60.90	50.36	45.04	36.68	24.82	18.66	9.30						
Summadevi	103.89	97.54	89.74	88.73	82.84	76.15	67.28	56.74	51.42	43.06	31.20	25.04	15.68	6.38					
Palasa	110.53	104.18	96.38	95.37	89.48	82.79	73.32	63.38	58.06	49.70	37.84	31.68	22.32	13.02	6.64				
Pundi	122.82	116.47	108.67	107.66	101.77	95.08	86.21	75.67	70.35	61.99	50.13	43.97	34.61	25.31	18.93	12.29			
Routhpuram PH	129.05	122.70	114.90	113.89	108.00	101.31	92.44	81.90	76.58	68.22	56.36	50.20	40.84	31.54	25.16	18.52	6.23		
Naupada Jn.	136.06	129.71	121.91	120.90	115.01	108.32	99.45	88.91	83.59	75.22	63.37	57.21	47.85	38.55	32.17	25.53	13.24	7.01	

14.3.26

ଗୁରୁତ୍ୱପୂର୍ଣ୍ଣ ସୂଚନା (ଖୁରଦା ରୋଡ୍ - ନାୟପାଡ଼ା (ବି.ସି.) ସେକ୍ସନ୍ ଫର କୋଚିଂଗ୍ ଓ ଗୁଡ୍ସ)
 ଡି.ଓ. କମିଶନରୀ ଓ ଡି.ଏମ. ଓ.ଏମ. (ଖୁରଦା)
 ଫାକ୍ସ ନମ୍ବର: ୨୬୭୨୨-୧୭

ANNEXURE-11
Distance in Kilometres Between Stations on Bobbili-Salur (B.G) section (For Coaching and Goods)

Stations	Bobbili Jn	Narayanappavalasa Halt	Rompalle Ph	Salur
Bobbili Jn				
Narayanappavalasa Halt	5.15			
Rompalle Ph	9.93	4.78		
Salur	16.42	11.27	6.49	

19/11/2016

[Signature]
 Dy. Chief Commercial Manager (Goods) (B.G) Section
 East Coast Railway, Bhubaneswar-17

Distance In Kilometres Between Stations on Koraput-Singapuram RD.(B.G) Section (For Coaching and Goods)

ANNEXURE-12

Stations	Koraput Jn.(KRPU)		Koraput'B' Cabin B.H (KRPB)		Dumuriput(DMRT)		Damanjodi(DMNJ)		Baiguda (BGUA)		Kakiriguma(KKGM)		Lakshampur Road (LKMR)	
	C	G	C	G	C	G	C	G	C	G	C	G	C	G
Koraput Jn.(KRPU)	-	-	-	-	-	-	-	-	-	-	-	-	-	-
Koraput'B' Cabin B.H (KRPB)	1.6	2.08	-	-	-	-	-	-	-	-	-	-	-	-
Dumuriput(DMRT)	10.78	14.01	9.18	11.93	-	-	-	-	-	-	-	-	-	-
Damanjodi(DMNJ)	18.9	24.57	17.3	22.49	8.12	10.56	-	-	-	-	-	-	-	-
Baiguda (BGUA)	33.45	43.49	31.85	41.41	22.67	29.47	14.55	18.92	-	-	-	-	-	-
Kakiriguma(KKGM)	45.89	59.66	44.29	57.58	35.11	45.64	26.99	35.09	12.44	16.17	-	-	-	-
Lakshampur Road (LKMR)	61.17	79.52	59.57	77.44	50.39	65.51	42.27	54.95	27.72	36.04	15.28	19.86	-	-
Singapuram (SGRM)	74.8	97.24	73.2	95.16	64.02	83.23	55.9	72.67	41.35	53.76	28.91	37.58	13.63	17.72
Tikiri (TKRI)	83.07	107.99	81.47	105.91	72.29	93.98	64.17	83.42	49.62	64.51	37.18	48.33	21.9	28.47
Rauli (RUL)	95.25	123.83	93.65	121.75	84.47	109.81	76.35	99.26	61.8	80.34	49.36	64.17	34.08	44.3
Laligumma (LLGM)	112	145.6	110.4	143.52	101.22	131.59	93.1	121.03	78.55	102.12	66.11	85.94	50.83	66.08
Bhalumuska (BLMK)	128.93	167.61	127.33	165.53	118.15	153.6	110.03	143.04	95.48	124.12	83.04	107.95	67.76	88.09
Sikarpal (SKPJ)	138.48	180.02	136.88	177.94	127.7	166.01	119.58	155.45	105.03	136.54	92.59	120.37	77.31	100.5
Keutguda (KTGA)	154.1	200.33	152.5	198.25	143.32	186.32	135.2	175.76	120.65	156.85	108.21	140.67	92.93	120.81
Singapuram Road (SPRD)	163.73	212.85	162.13	210.77	152.95	198.84	144.83	188.28	130.28	169.36	117.84	153.19	102.56	133.33

14.3.16

14.3.16

By Chief Commercial Manager (Commercial) East Coast Railway, Bhubaneswar-17


Copy

Distance In Kilometres Between Stations on Talcher-Sambalpur (B.G) section (For Coaching and Goods)

ANNEXURE-13

	Talcher	Talcher Thermal PH	Talcher Road	Angul	Kerejanga	Jarapada	Boinda	Handapa	Saragipali	Bamur	Rairakhol	Charmal	Jujomura	Hatibari	Maneswar	Sambalpur City	Sambalpur Road	Sambalpur	
Talcher																			
Talcher Thermal PH	3.79																		
Talcher Road	6.46	2.67																	
Angul	17.9	14.11	11.44																
Kerejanga	31.41	27.62	24.95	13.51															
Jarapada	41.4	37.61	34.94	23.5	9.99														
Boinda	56.54	52.75	50.08	38.64	25.13	15.14													
Handapa	63.88	60.09	57.42	45.98	32.47	22.48	7.34												
Saragipali	78.08	74.29	71.62	60.18	46.67	36.68	21.54	14.2											
Bamur	87.55	83.76	81.09	69.65	56.14	46.15	31.01	23.67	9.47										
Rairakhol	103.2	99.41	96.74	85.3	71.79	61.8	46.66	39.32	25.12	15.65									
Charmal	118.2	114.41	111.74	100.3	86.79	76.8	61.66	54.32	40.12	30.65	15.00								
Jujomura	135.11	131.32	128.65	117.21	103.7	93.71	78.57	68.73	57.03	43.61	31.91	16.91							
Hatibari	146.81	143.02	140.35	128.91	115.4	105.41	90.27	82.93	68.73	55.91	43.61	28.61	11.70						
Maneswar	159.11	155.32	152.65	141.21	127.7	117.71	102.57	95.23	81.03	71.56	55.91	40.91	24.00	12.30					
Sambalpur City	168.01	164.22	161.55	150.11	136.6	126.61	111.47	104.13	89.93	80.46	64.81	49.81	32.90	21.20	8.90				
Sambalpur Road	172.31	168.52	165.85	154.41	140.9	130.91	115.77	108.43	94.23	84.76	69.11	54.11	37.20	25.50	13.20	4.30			
Sambalpur	174.11	170.32	167.65	156.21	142.7	132.71	117.57	110.23	96.03	86.56	70.91	55.91	39.00	27.30	15.00	6.10	1.80		

14.3.16


 Dy. Chief Commercial Manager (Commercial)
 राईलवे स्टेशन, बhubaneswar-17
 East Coast Railway, Bhubaneswar-17

ANNEXURE-14

Distance in Kilometres Between Stations on Gopalapatnam -Duvvada
section (for coaching and Goods)

Stations	Gopalanpatnam Jn.	Duvvada
Gopalapatnam Jn.(GPT)		
Duvvada (DVD)	10.49	

Handwritten signature


Handwritten signature
37 788 21000 2000 (100 100 1000000)
Dy. Chief Commercial Manager (Goods-Freight)
युनिट 3-16, नगरपालिका-17
East Coast Railway, Bhubaneswar-17

ANNEXURE-15

Distance in Kilometres Between Stations on Simhachalam North - Raw Material Unloading Yard VSPS (B.G) section (For Goods Only)

Stations	Simhachalam North	Jaggayapalem	Vadlapudi	Junction Cabin,VSPS	A cabin VSPS	Raw Material Unloading Yard VSPS
Simhachalam North	-					
Jaggayapalem	5.3					
Vadlapudi	9.12	3.82				
Junction Cabin,VSPS	12.51	7.21	3.39			
A cabin VSPS	16.02	10.72	6.9	3.51		
Raw Material Unloading Yard VSPS	18.47	13.17	9.35	5.96	2.45	

Pr. S. H. 17


 Dy Chief Commercial Manager (Commodity)
 East Coast Railway, Bhubaneswar-17