

पूर्व तट रेलवे EAST COAST RAILWAY

प्रणाली मानचित्र SYSTEM MAP

AS ON 1st. APRIL 2014

Not to Scale

LEGEND

- B. G. SINGLE LINE
- B. G. NEW LINE IN PROGRESS
- B. G. DOUBLE LINE
- B. G. DOUBLING IN PROGRESS
- B. G. MULTIPLE LINE
- PROPOSED 3RD LINE
- PROPOSED 4TH LINE
- SURVEY IN PROGRESS
- SURVEY COMPLETED
- OTHER RAILWAY
- ELECTRIFIED LINE SINGLE / DOUBLE / MULTIPLE B. G.
- DIVISIONAL HEAD QUARTERS
- RAILWAY HEAD QUARTERS
- DISTRICT BOUNDARY
- RIVER
- NATIONAL HIGHWAY
- STATE HIGHWAY
- IMPORTANT TOURIST PLACES
- LOCO / DIESEL SHED
- HDN ROUTE
- MULTI FUNCTIONAL COMPLEX
- ADARSH STATION

ELECTRIFIED ROUTE				B. G. SECTION, GROUPWISE		
DIVISION	ROUTE KM.	RUNNING TR. KM.	TRACK KM.	GROUP	SECTION	KM.
KUR	834.436	1450.062	1994.092	A	-----	-----
SBP	-----	-----	-----	B	(Ex) RNTL - PSA	390.861
WAT	715.928	970.140	1475.067	C	PSA - VSKP - DVD	213.000
TOTAL	1550.360	2420.202	3469.159	D Spt.	-----	-----

NEW LINES IN PROGRESS	
SECTION	KM.
KHURDA RD. - BALANGIR	289.000
HARIDASPUR - PARADEEP	82.230
ANGUL - SUKINDA RD.	98.700
TALCHER - BMLAGARH	154.000


DOUBLING IN PROGRESS	
SECTION	KM.
TITLAGARH - RAIPUR	154.000
TITLAGARH - SAMBALPUR	228.758
RANGALI - JHARSUGUDA	172.781
VZM - KTV (3rd Line)	124.446
RAJATHAGARH - BARANG	99.760
BARANG - CUTTACK	25.500
JAKHAPURA - BANSIPANI	3.900

SURVEY IN PROGRESS	
SECTION	KM.
KHURDA RD. - BARANG (3rd Line)	81.960
JAKHAPURA - HARIDASPUR (3rd Line)	139.198
BHADRAK - NERGUINDI (3rd Line)	445.598
DELANG - PURI	163.725
SAMBALPUR - TALCHER	3.650
KIRANDUL - JAGDALPUR	0.550


HDN ROUTE	
SECTION	KM.
SBP - SLRA	43.190
IB - JSGR	162.950
KUR - PUJ	8.000
JKPR - JOROLI	0.848
TOMKA - DTR	2.187
(Ex) BDPK - (Ex) TLHD	15.280
MZY - RCP	16.423
TLHR - ANGL	12.560
VBL - SALR	7.816
SCMN - VSPS	9.800
SCMN - VDPD	2.586
VPSN - DVD	1.500
SCMN - DVD (BY PASS LINE)	1.228
JGPM - DVD	2.318
MVF - DMRT	90.200
KFTA - THV	54.300
NWP - GNPR	2678.873
LJR - JNR	-----

NEW SURVEYS SANCTIONED IN 2014-15			
STATE	COLOUR	ROUTE KILOMETER	TRACK KILOMETER
ANDHRA PRADESH	-----	573.226	985.554
CHHATTISGARH	-----	243.276	332.557
ODISHA	-----	1862.371	2610.236
TOTAL	-----	2678.873	3839.066


DIVISION WISE ROUTE KILOMETERS, RUNNING KILOMETERS, TRACK KILOMETERS				
DIVISION	COLOUR	ROUTE KILOMETER	RUNNING KILOMETER	TRACK KILOMETER
KHURDA ROAD	-----	834.436	1449.650	2005.367
SAMBALPUR	-----	738.485	889.991	1125.722
WALTAR	-----	1105.952	1499.425	2130.439
TOTAL	-----	2678.873	3839.066	5261.528



(R. K. Mohanty)
ASST. ENGINEER (Plg.)



(A. K. Shukla)
DY. CHIEF ENGINEER (Plg.)



(G. P. Kosta)
CHIEF ENGINEER (Plg.)