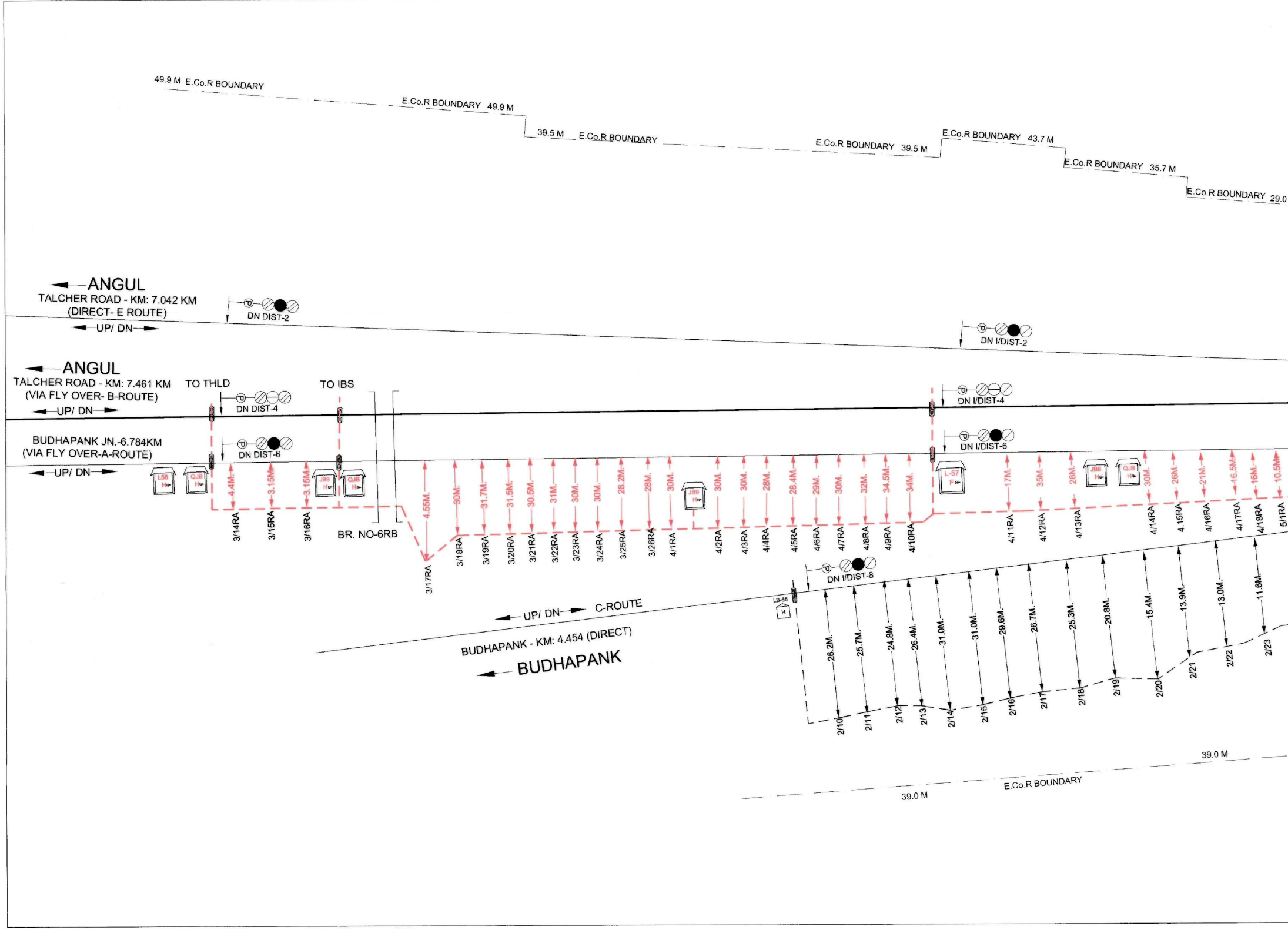
49.9 M E.Co.R BOUNDARY
E.Co.R BOUNDARY 49.9 M
39.5 M E.Co.R BOUNDARY
E.Co.R BOUNDARY 39.5 M
E.Co.R BOUNDARY 43.7 M
E.Co.R BOUNDARY 35.7 M
E.Co.R BOUNDARY 29.0
ANGUL
TALCHER ROAD - KM: 7.042 KM
(DIRECT- E ROUTE)
UP/ DN
DN DIST-2
DN I/DIST-2
ANGUL
TALCHER ROAD - KM: 7.461 KM
(VIA FLY OVER- B-ROUTE)
UP/ DN
TO THLD
DN DIST-4
TO IBS
DN I/DIST-4
BUDHAPANK JN.-6.784KM
(VIA FLY OVER-A-ROUTE)
UP/ DN
DN DIST-6
DN I/DIST-6
L58
QJB
JB9
QJB
JB9
L-57
JB8
QJB
4.4M.
3.15M.
3.15M.
4.55M.
30M.
31.7M.
31.5M.
30.5M.
31M.
30M.
30M.
28.2M.
28M.
30M.
30M.
30M.
28M.
28.4M.
29M.
30M.
32M.
34.5M.
34M.
17M.
35M.
28M.
30M.
26M.
21M.
16.5M.
16M.
10.5M
3/14RA
3/15RA
3/16RA
BR. NO-6RB
3/17RA
3/18RA
3/19RA
3/20RA
3/21RA
3/22RA
3/23RA
3/24RA
3/25RA
3/26RA
4/1RA
4/2RA
4/3RA
4/4RA
4/5RA
4/6RA
4/7RA
4/8RA
4/9RA
4/10RA
4/11RA
4/12RA
4/13RA
4/14RA
4.15RA
4/16RA
4/17RA
4/18RA
5/1RA
DN I/DIST-8
LB-56
UP/ DN C-ROUTE
BUDHAPANK - KM: 4.454 (DIRECT)
BUDHAPANK
26.2M.
25.7M.
24.8M.
26.4M.
31.0M.
31.0M.
29.6M.
26.7M.
25.3M.
20.8M.
15.4M.
13.9M.
13.0M.
11.6M.
2/10
2/11
2/12
2/13
2/14
2/15
2/16
2/17
2/18
2/19
2/20
2/21
2/22
2/23
39.0 M
E.Co.R BOUNDARY
39.0 M

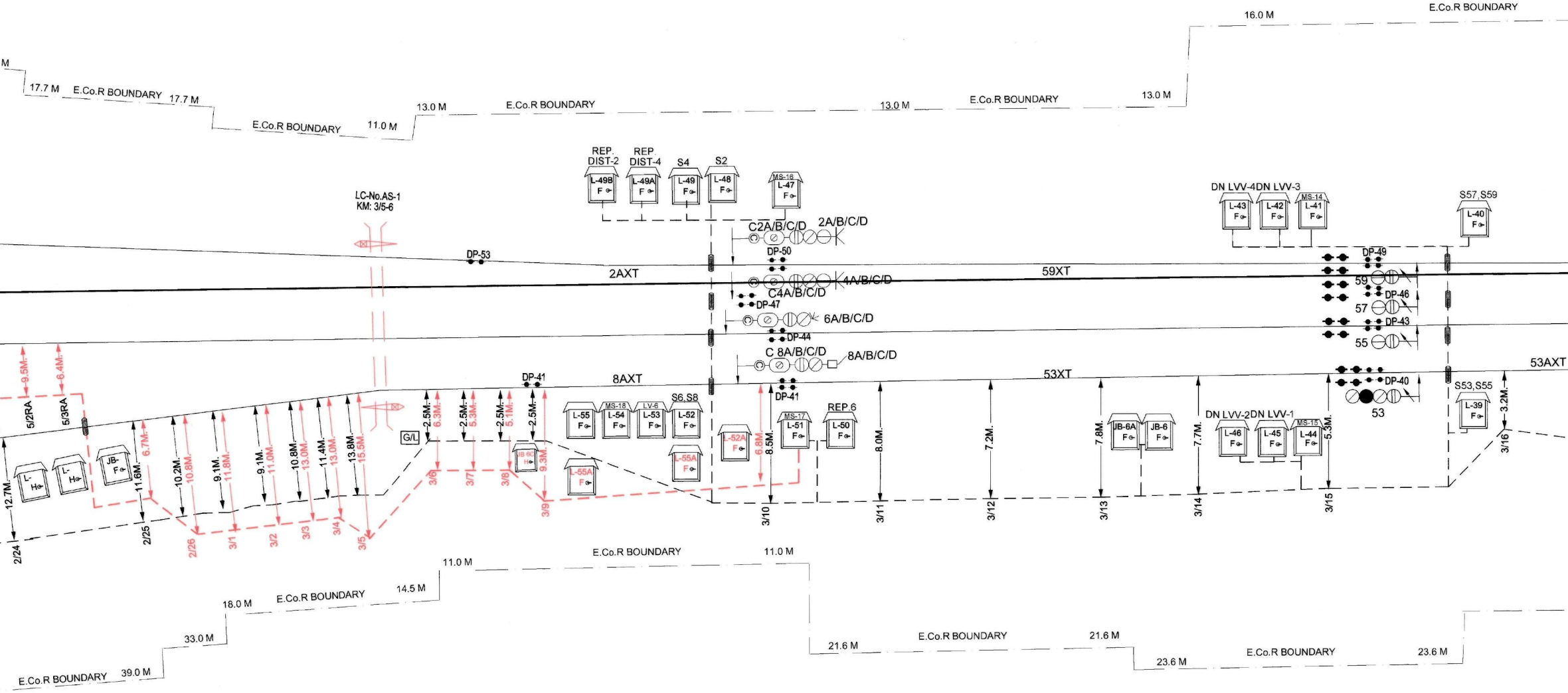
16.0 M
E.Co.R BOUNDARY
M
17.7 M
E.Co.R BOUNDARY
17.7 M
E.Co.R BOUNDARY
11.0 M
13.0 M
E.Co.R BOUNDARY
13.0 M
E.Co.R BOUNDARY
13.0 M
REP.
DIST-2
REP.
DIST-4
S4
S2
L-49B
L-49A
L-49
L-48
MS-16
L-47
LC-No.AS-1
KM: 3/5-6
C2A/B/C/D
2A/B/C/D
DP-50
DP-53
2AXT
59XT
4A/B/C/D
C4A/B/C/D
DP-47
6A/B/C/D
DP-44
C 8A/B/C/D
8A/B/C/D
8AXT
53XT
53AXT
DP-41
DP-41
DN LVV-4
DN LVV-3
MS-14
L-43
L-42
L-41
S57,S59
L-40
DP-49
59
DP-46
57
DP-43
55
DP-40
53
S53,S55
L-39
3.2M.
9.5M.
6.4M.
5/2RA
5/3RA
L-
H
L-
H
JB-
F
12.7M.
6.7M.
11.6M.
10.2M.
10.8M.
9.1M.
11.8M.
9.1M.
11.0M.
10.8M.
13.0M.
11.4M.
13.0M.
13.8M.
15.5M.
G/L
2.5M.
6.3M.
2.5M.
5.3M.
2.5M.
5.1M.
2.5M.
JB 6C
9.3M.
L-55
MS-18
L-54
LV-6
L-53
S6,S8
L-52
L-55A
L-55A
L-52A
6.8M.
8.5M.
MS-17
L-51
REP.6
L-50
8.0M.
7.2M.
7.8M.
JB-6A
JB-6
7.7M.
DN LVV-2
DN LVV-1
L-46
L-45
MS-15
L-44
5.3M.
2/24
2/25
2/26
3/1
3/2
3/3
3/4
3/5
3/6
3/7
3/8
3/9
3/10
3/11
3/12
3/13
3/14
3/15
3/16
E.Co.R BOUNDARY
11.0 M
11.0 M
E.Co.R BOUNDARY
14.5 M
18.0 M
33.0 M
E.Co.R BOUNDARY
39.0 M
21.6 M
E.Co.R BOUNDARY
21.6 M
23.6 M
E.Co.R BOUNDARY
23.6 M

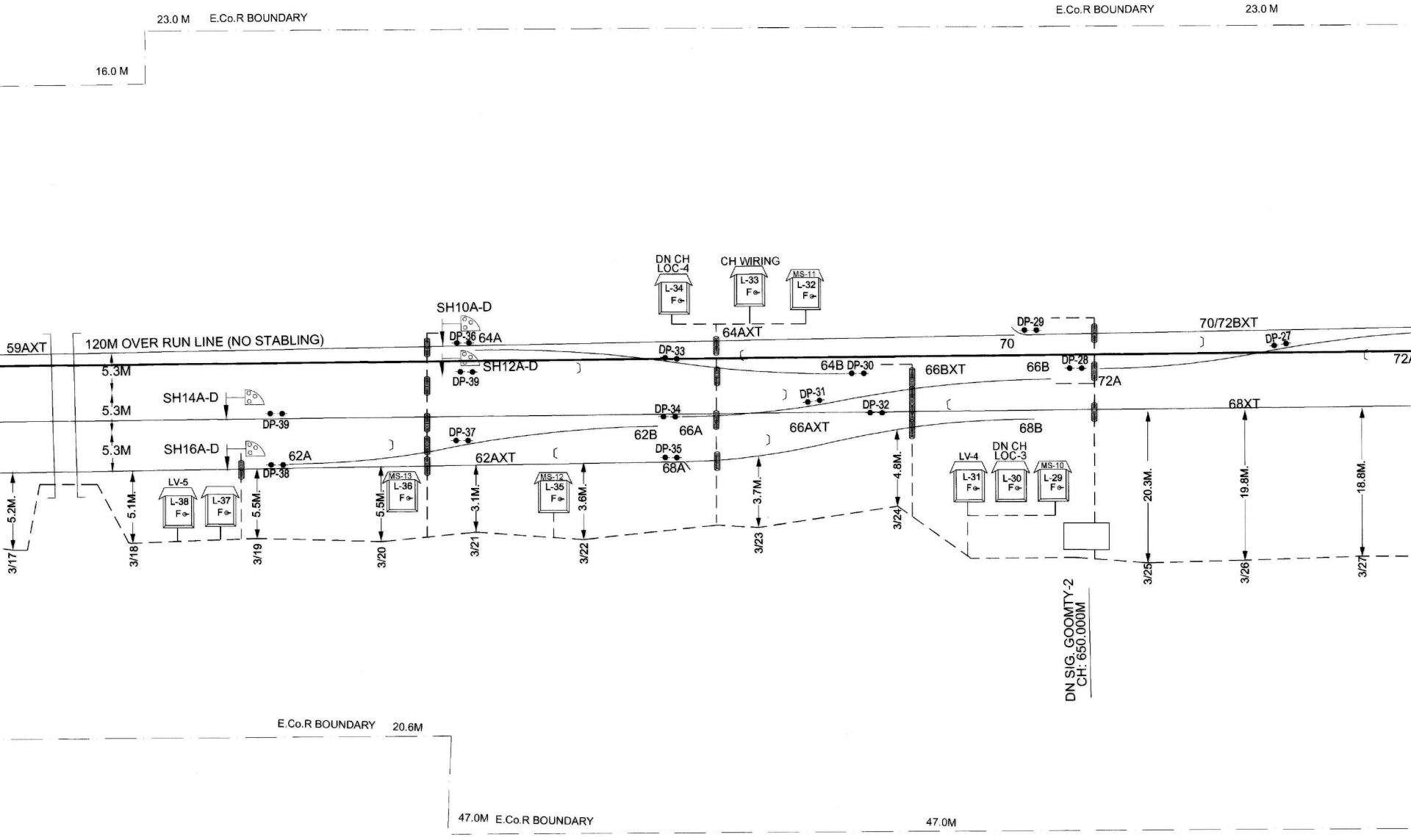
23.0 M
E.Co.R BOUNDARY
16.0 M
E.Co.R BOUNDARY
23.0 M
DN CH
LOC-4
L-34
CH WIRING
L-33
MS-11
L-32
SH10A-D
59AXT
120M OVER RUN LINE (NO STABLING)
DP-36
64A
64AXT
DP-29
70/72BXT
70
DP-27
DP-33
SH12A-D
DP-39
64B
DP-30
66BXT
66B
DP-28
72A
5.3M
SH14A-D
DP-39
DP-31
DP-34
DP-32
68XT
5.3M
DP-37
62B
66A
66AXT
68B
5.3M
SH16A-D
62A
62AXT
DP-35
68A
DP-38
MS-13
L-36
MS-12
L-35
LV-4
L-31
DN CH
LOC-3
L-30
MS-10
L-29
LV-5
L-38
L-37
5.2M.
5.1M.
5.5M.
5.5M.
3.1M.
3.6M.
3.7M.
4.8M.
20.3M.
19.8M.
18.8M.
3/17
3/18
3/19
3/20
3/21
3/22
3/23
3/24
3/25
3/26
3/27
DN SIG. GOOMTY-2
CH: 650.000M
E.Co.R BOUNDARY
20.6M
47.0M
E.Co.R BOUNDARY
47.0M

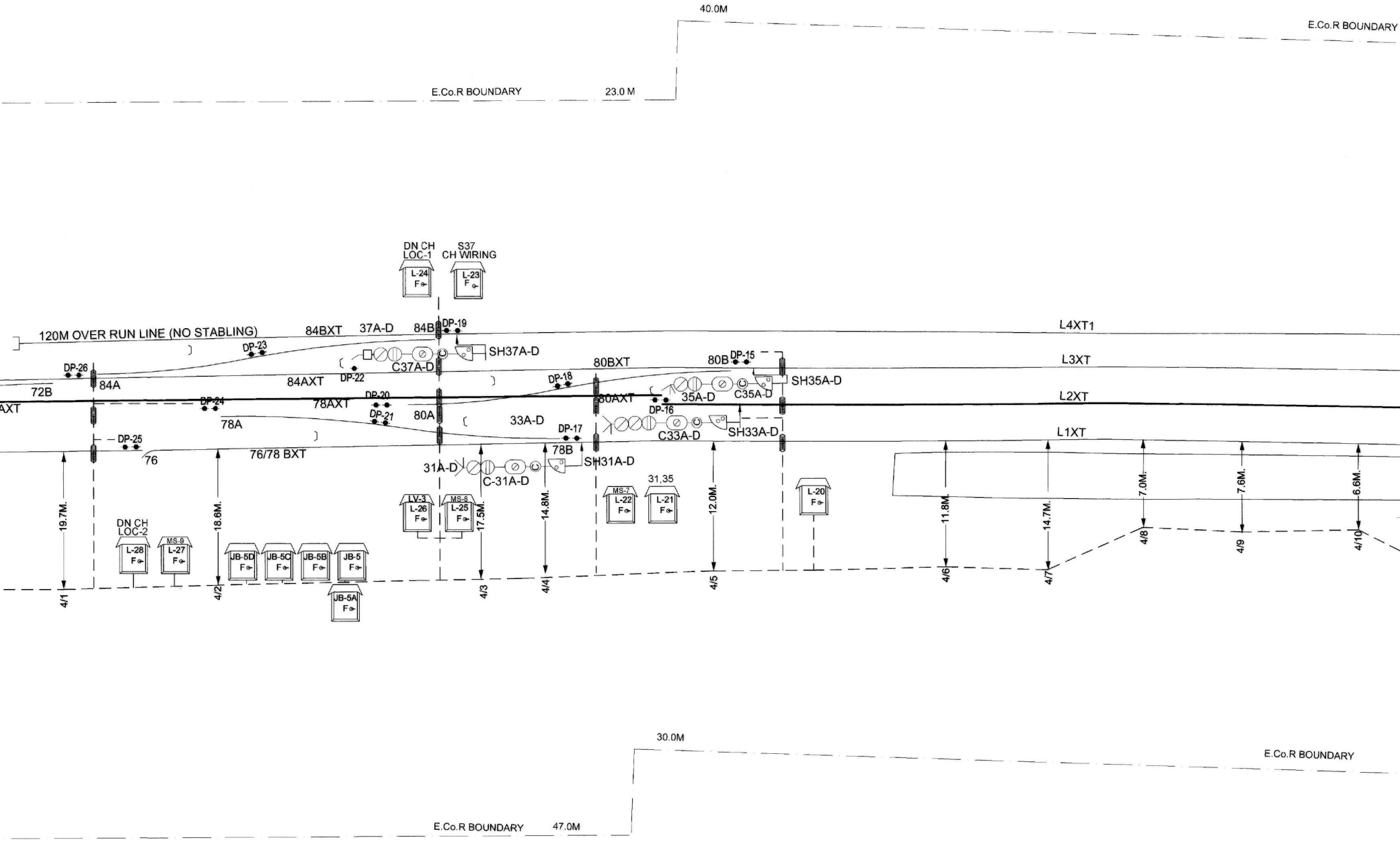
40.0M
E.Co.R BOUNDARY
E.Co.R BOUNDARY
23.0 M
DN CH
LOC-1
S37
CH WIRING
L-24
F
L-23
F
120M OVER RUN LINE (NO STABLING)
84BXT
37A-D
84B
DP-19
L4XT1
DP-23
SH37A-D
C37A-D
80BXT
80B
DP-15
L3XT
DP-26
84A
84AXT
DP-22
DP-18
SH35A-D
72B
DP-20
80AXT
35A-D
C35A-D
AXT
DP-24
78AXT
DP-16
L2XT
78A
DP-21
80A
33A-D
C33A-D
SH33A-D
DP-25
DP-17
L1XT
76/78 BXT
78B
76
31A-D
SH31A-D
C-31A-D
31,35
19.7M.
18.6M.
17.5M.
14.8M.
12.0M.
11.8M.
14.7M.
7.0M.
7.6M.
6.6M.
DN CH
LOC-2
MS-9
L-28
F
L-27
F
JB-5D
F
JB-5C
F
JB-5B
F
JB-5
F
JB-5A
F
LV-3
L-26
F
MS-8
L-25
F
MS-7
L-22
F
L-21
F
L-20
F
4/1
4/2
4/3
4/4
4/5
4/6
4/7
4/8
4/9
4/10
30.0M
E.Co.R BOUNDARY
E.Co.R BOUNDARY
47.0M

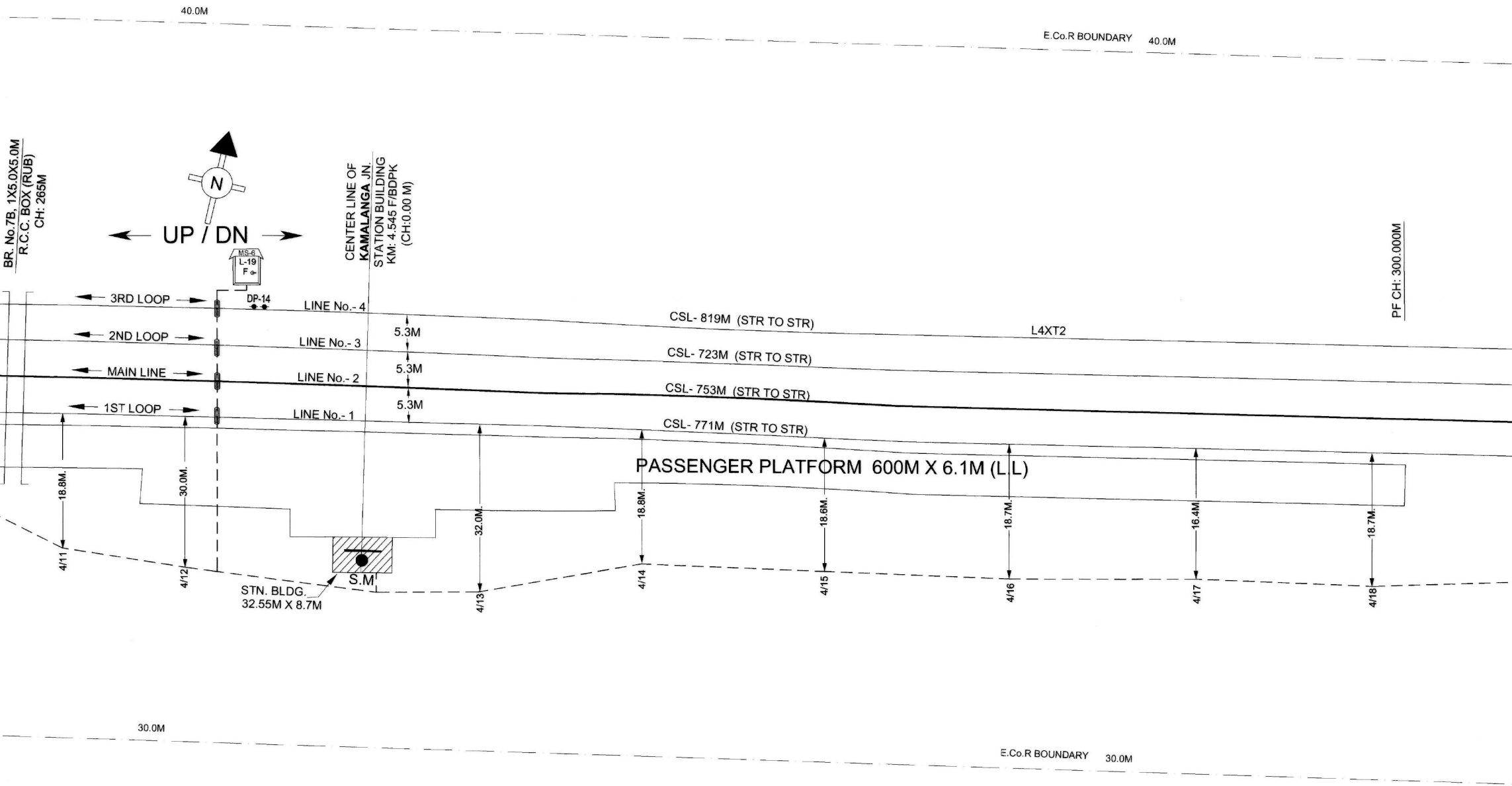
40.0M
E.Co.R BOUNDARY 40.0M
BR. No.7B, 1X5.0X5.0M
R.C.C. BOX (RUB)
CH: 265M
N
UP / DN
MS-6
L-19
F
CENTER LINE OF
KAMALANGA JN.
STATION BUILDING
KM: 4.545 F/BDPK
(CH:0.00 M)
PF CH: 300.000M
3RD LOOP
DP-14
LINE No.- 4
CSL- 819M (STR TO STR)
L4XT2
2ND LOOP
LINE No.- 3
5.3M
CSL- 723M (STR TO STR)
MAIN LINE
LINE No.- 2
5.3M
CSL- 753M (STR TO STR)
1ST LOOP
LINE No.- 1
5.3M
CSL- 771M (STR TO STR)
PASSENGER PLATFORM 600M X 6.1M (L.L)
18.8M.
30.0M.
32.0M.
18.8M.
18.6M.
18.7M.
16.4M.
18.7M.
4/11
4/12
4/13
4/14
4/15
4/16
4/17
4/18
S.M
STN. BLDG.
32.55M X 8.7M
30.0M
E.Co.R BOUNDARY 30.0M

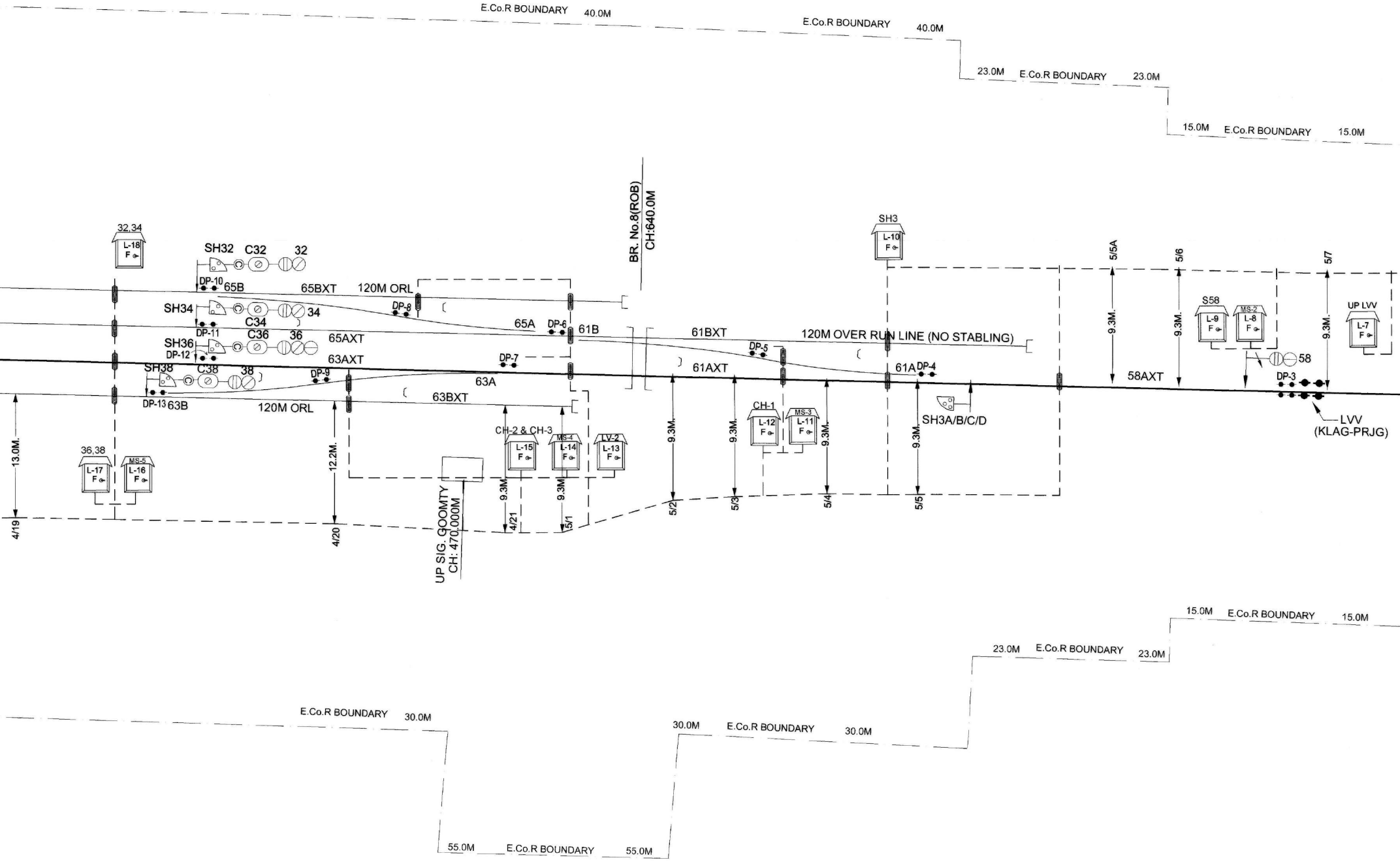
E.Co.R BOUNDARY 40.0M
E.Co.R BOUNDARY 40.0M
23.0M E.Co.R BOUNDARY 23.0M
15.0M E.Co.R BOUNDARY 15.0M
BR. No.8(ROB)
CH:640.0M
32,34
L-18
F
SH32
C32
32
DP-10
65B
65BXT
120M ORL
SH34
DP-8
34
C34
DP-11
65A
DP-6
61B
SH36
C36
36
65AXT
DP-12
63AXT
DP-7
SH38
C38
38
DP-9
63A
DP-13
63B
63BXT
120M ORL
13.0M.
36,38
L-17
F
MS-5
L-16
F
12.2M.
CH-2 & CH-3
L-15
F
MS-4
L-14
F
LV-2
L-13
F
9.3M
9.3M
4/19
4/20
4/21
5/1
UP SIG. GOOMTY
CH: 470.000M
61BXT
120M OVER RUN LINE (NO STABLING)
DP-5
61AXT
61A
DP-4
SH3
L-10
F
CH-1
L-12
F
MS-3
L-11
F
SH3A/B/C/D
9.3M.
9.3M.
9.3M.
9.3M.
5/2
5/3
5/4
5/5
5/5A
5/6
5/7
9.3M.
9.3M.
9.3M.
S58
L-9
F
MS-2
L-8
F
UP LVV
L-7
F
58
58AXT
DP-3
LVV
(KLAG-PRJG)
15.0M E.Co.R BOUNDARY 15.0M
23.0M E.Co.R BOUNDARY 23.0M
E.Co.R BOUNDARY 30.0M
30.0M E.Co.R BOUNDARY 30.0M
55.0M E.Co.R BOUNDARY 55.0M

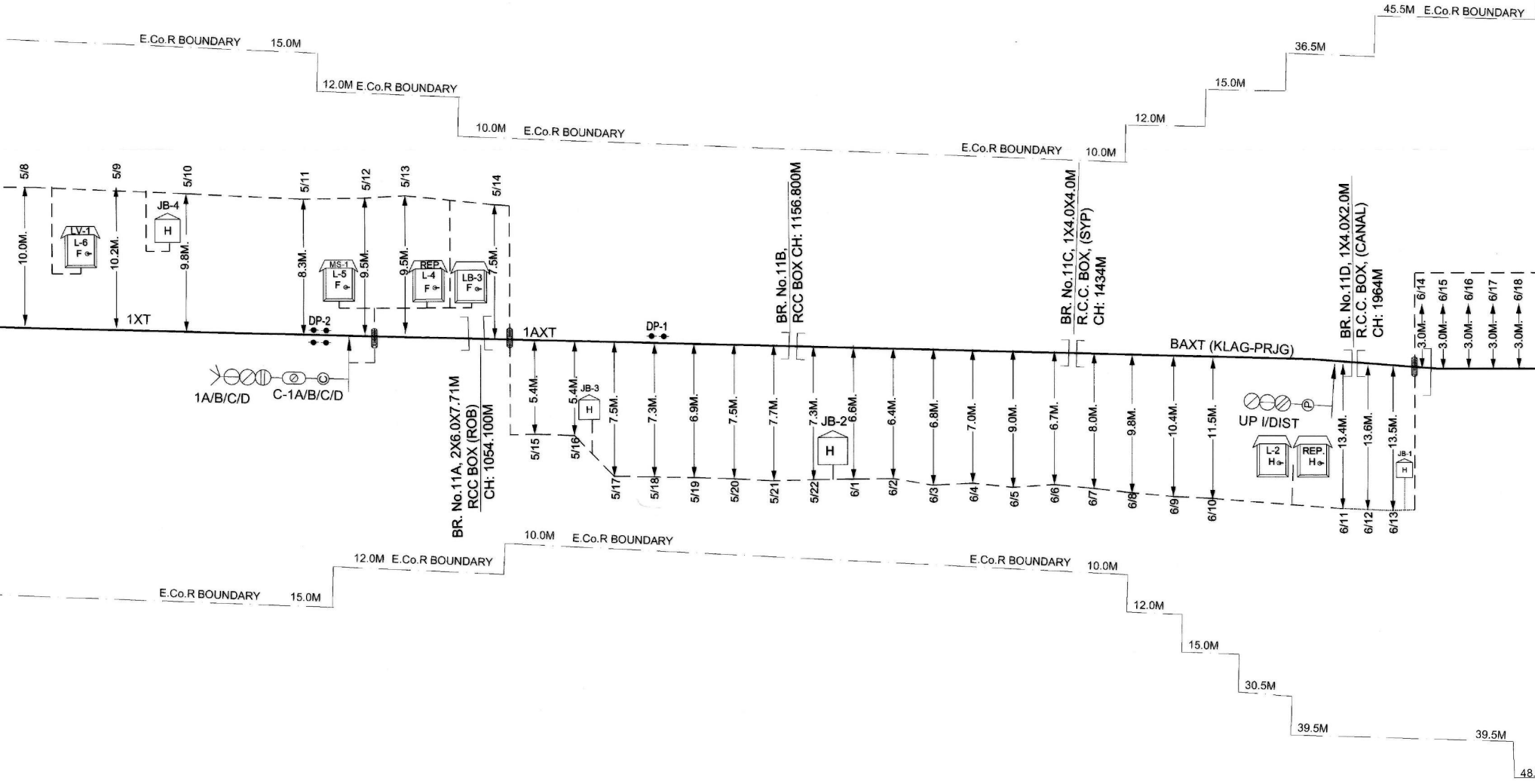
E.Co.R BOUNDARY
15.0M
12.0M E.Co.R BOUNDARY
10.0M E.Co.R BOUNDARY
E.Co.R BOUNDARY 10.0M
12.0M
15.0M
36.5M
45.5M E.Co.R BOUNDARY
5/8
5/9
5/10
5/11
5/12
5/13
5/14
JB-4
H
LV-1
L-6
F
10.0M.
10.2M.
9.8M.
8.3M.
9.5M.
9.5M.
7.5M.
MS-1
L-5
F
REP
L-4
F
LB-3
F
1XT
DP-2
1AXT
DP-1
1A/B/C/D
C-1A/B/C/D
BR. No.11A, 2X6.0X7.71M
RCC BOX (ROB)
CH: 1054.100M
BR. No.11B,
RCC BOX CH: 1156.800M
BR. No.11C, 1X4.0X4.0M
R.C.C. BOX, (SYP)
CH: 1434M
BR. No.11D, 1X4.0X2.0M
R.C.C. BOX, (CANAL)
CH: 1964M
BAXT (KLAG-PRJG)
5.4M.
5.4M.
JB-3
H
7.5M.
7.3M.
6.9M.
7.5M.
7.7M.
7.3M.
JB-2
H
6.6M.
6.4M.
6.8M.
7.0M.
9.0M.
6.7M.
8.0M.
9.8M.
10.4M.
11.5M.
UP I/DIST
L-2
H
REP.
H
13.4M.
13.6M.
13.5M.
JB-1
H
3.0M.
3.0M.
3.0M.
3.0M.
3.0M.
6/14
6/15
6/16
6/17
6/18
5/15
5/16
5/17
5/18
5/19
5/20
5/21
5/22
6/1
6/2
6/3
6/4
6/5
6/6
6/7
6/8
6/9
6/10
6/11
6/12
6/13
10.0M E.Co.R BOUNDARY
12.0M E.Co.R BOUNDARY
E.Co.R BOUNDARY 15.0M
E.Co.R BOUNDARY 10.0M
12.0M
15.0M
30.5M
39.5M
39.5M
48.

	PREPARED BY		RAIL VIKAS NIGAM LIMITED				
			CHECKED BY			APPROVED BY	
RAIL VIKAS NIGAM LIMITED	NCC LIMITED HYDERABAD	E.Co.R.	03.10.2023	5/10/23	5-10-23.	11.10.23	CABLE ROUTE
		DIV-KUR	DY MANAGER/S&T/BBS	RE/S&T/PMC	JGM/S&T/BBS	GM/S&T/WAT	

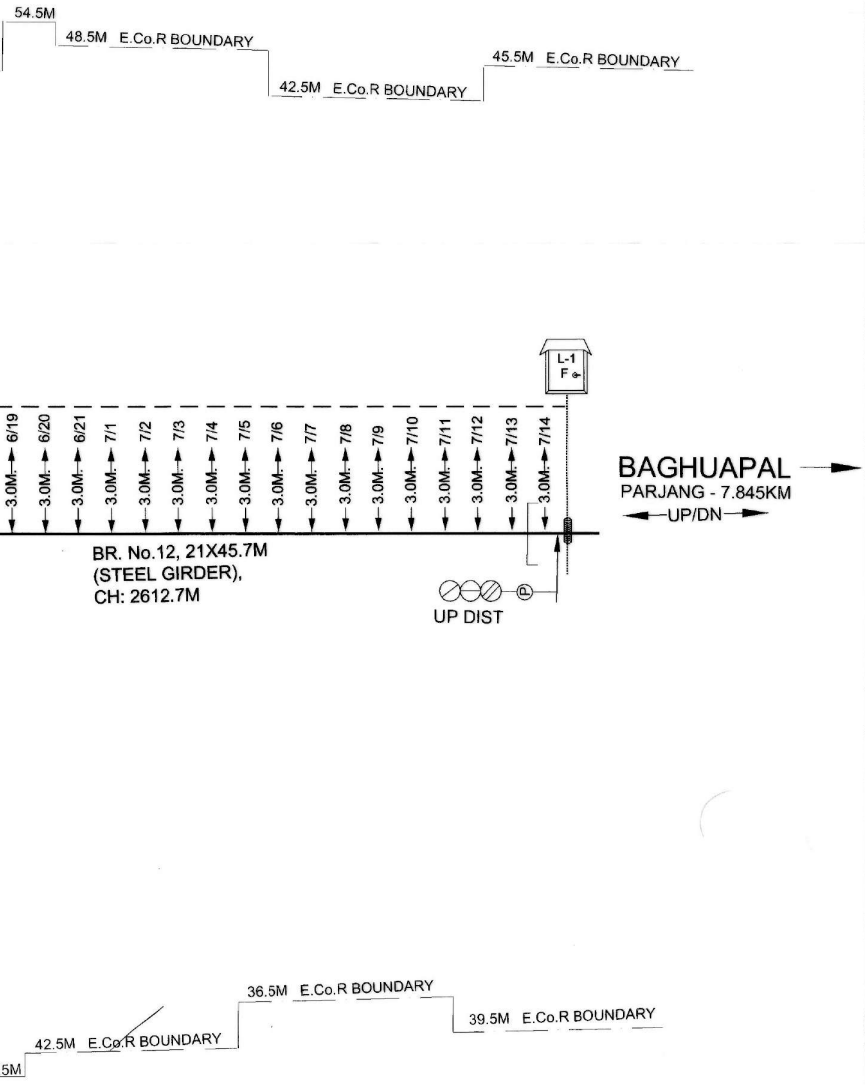
54.5M
48.5M E.Co.R BOUNDARY
42.5M E.Co.R BOUNDARY
45.5M E.Co.R BOUNDARY
L-1
F
6/19
6/20
6/21
7/1
7/2
7/3
7/4
7/5
7/6
7/7
7/8
7/9
7/10
7/11
7/12
7/13
7/14
3.0M.
BAGHUAPAL
PARJANG - 7.845KM
UP/DN
BR. No.12, 21X45.7M
(STEEL GIRDER),
CH: 2612.7M
P
UP DIST
36.5M E.Co.R BOUNDARY
39.5M E.Co.R BOUNDARY
42.5M E.Co.R BOUNDARY
5M

PLAN

KAMALANGA JN.

CODE: KLAG

CLASS:-`B'

SH NO : 1

SI:21413

CRP